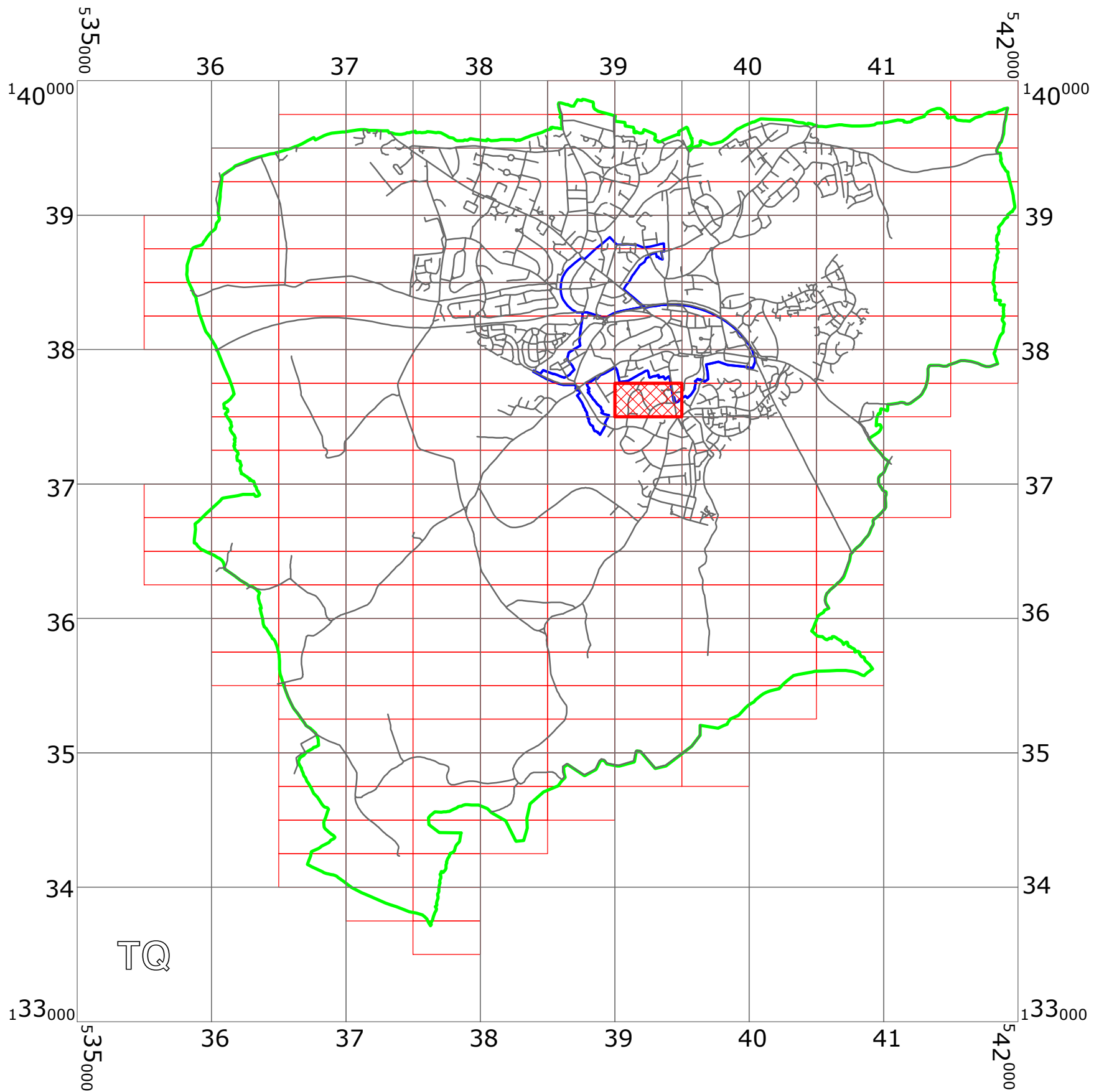







WEST SUSSEX COUNTY COUNCIL
((MID SUSSEX DISTRICT)(PARKING PLACES & TRAFFIC REGULATION)
(CONSOLIDATION NO.2) ORDER 2006)
(EAST GRINSTEAD: SHIP STREET, MUSGRAVE AVENUE & HARVEST HILL AMENDMENT)
ORDER 2021

EAST GRINSTEAD: LOCATION OF WAITING RESTRICTIONS



KEY:

-  OS.TILE GRID
-  PARKING TILE GRID
-  LOCATION OF WAITING RESTRICTIONS
-  PARISH BOUNDARY
-  ROAD NETWORK



West Sussex County Council
 Highways & Transport
 The Grange
 Tower Street
 Chichester
 West Sussex
 PO19 1RH

WEST SUSSEX COUNTY COUNCIL
 ((MID SUSSEX DISTRICT)(PARKING PLACES & TRAFFIC
 REGULATION)(CONSOLIDATION NO.2) ORDER 2006)
 (EAST GRINSTEAD: SHIP STREET, MUSGRAVE AVENUE
 & HARVEST HILL AMENDMENT) ORDER 2021




LOCATION OF WAITING RESTRICTIONS




Key for Waiting Restrictions

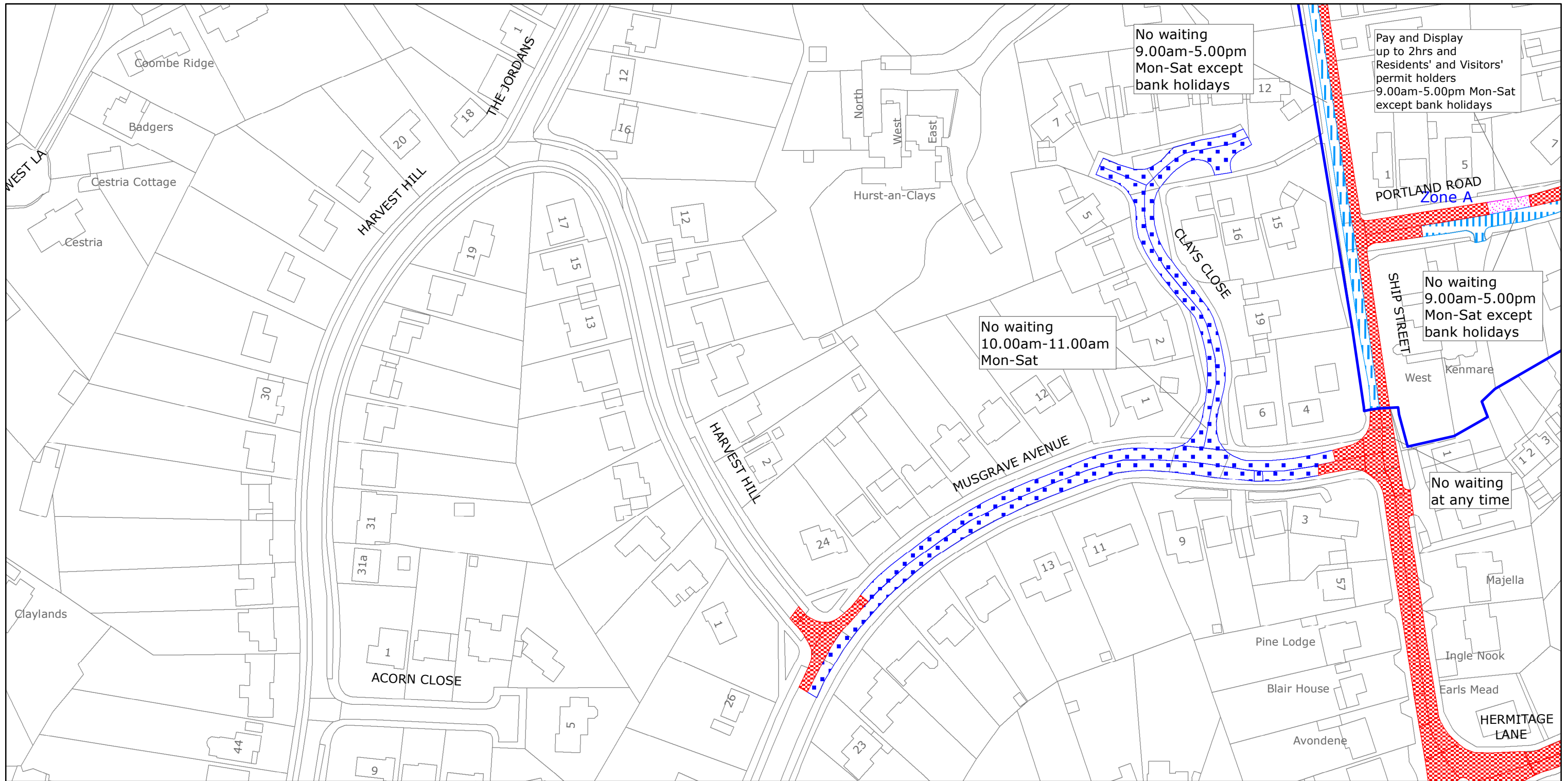
All areas over which the provision of the orders apply are defined by the shaded areas as shown on the following plans plus a contiguous area not indicated on the plans of verge and/or footway between the carriageway edge and the highway boundary. The plans in this schedule are based upon grid references of the Ordnance Survey National Grid defined by the OSGB 36 triangulation.

Prohibition of waiting

101		check	No waiting at any time
115		dot6	No waiting 10.00am-11.00am Mon-Sat
158		pat 046	No waiting 9.00am-5.00pm Mon-Sat except bank holidays

Shared Residents Parking & Charged On-street Parking

424		gravel	Pay and Display up to 2hrs and Residents' and Visitors' permit holders 9.00am- 5.00pm Mon-Sat except bank holidays
-----	---	--------	--



West Sussex County Council
 Highways & Transport
 The Grange
 Tower Street
 Chichester
 West Sussex
 PO19 1RH

MID SUSSEX DISTRICT: EAST GRINSTEAD
 WAITING RESTRICTIONS

Reproduced from or based upon 2021 Ordnance Survey mapping with permission of the Controller of HMSO (c) Crown Copyright reserved.
 Unauthorised reproduction infringes Crown copyright and may lead to prosecution or civil proceedings West Sussex County Council Licence No. 100018485

TILE REF NO:
 TQ3937NWS

SHEET ISSUE NO 6
 SHEET ACTIVE FROM - 01/03/2021



SCALE:
 1:1250
 at A3 size